

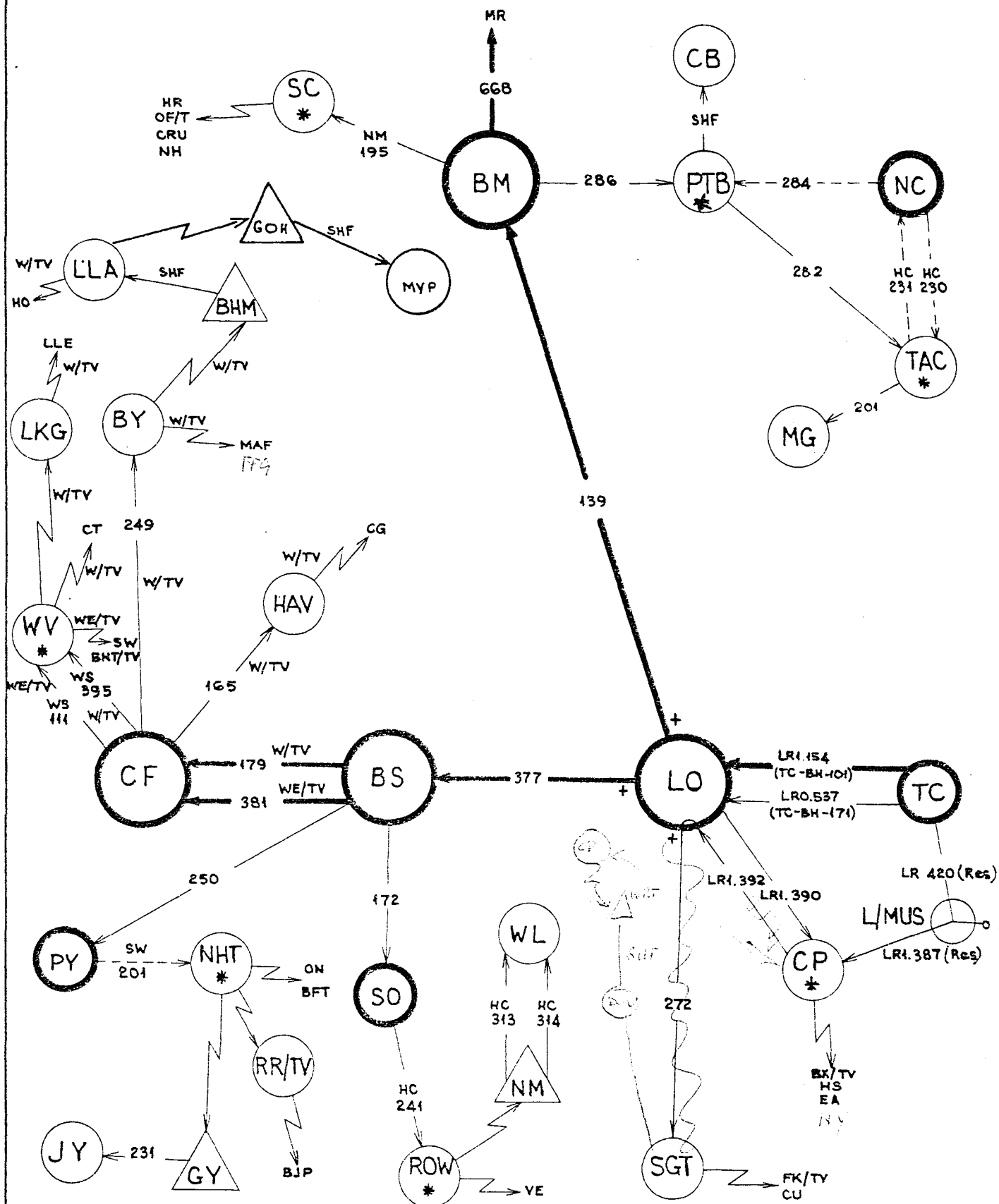
NETWORK ROUTINGS

PART ONE

SD1

ISSUE 2
MARCH 1967

B.B.C.1. TELEVISION SOUND DISTRIBUTION - SOUTH



IN THE EVENT OF AN EMERGENCY AT LO THE CIRCUITS MARKED + MAY BE SWITCHED AT L/MUS TO THE POINT X (i.e. TO THE SPARE OUTPUTS OF THE DISTRIBUTION AMPLIFIER IN THE RESERVE CIRCUIT (TC-L/MUS-CP).

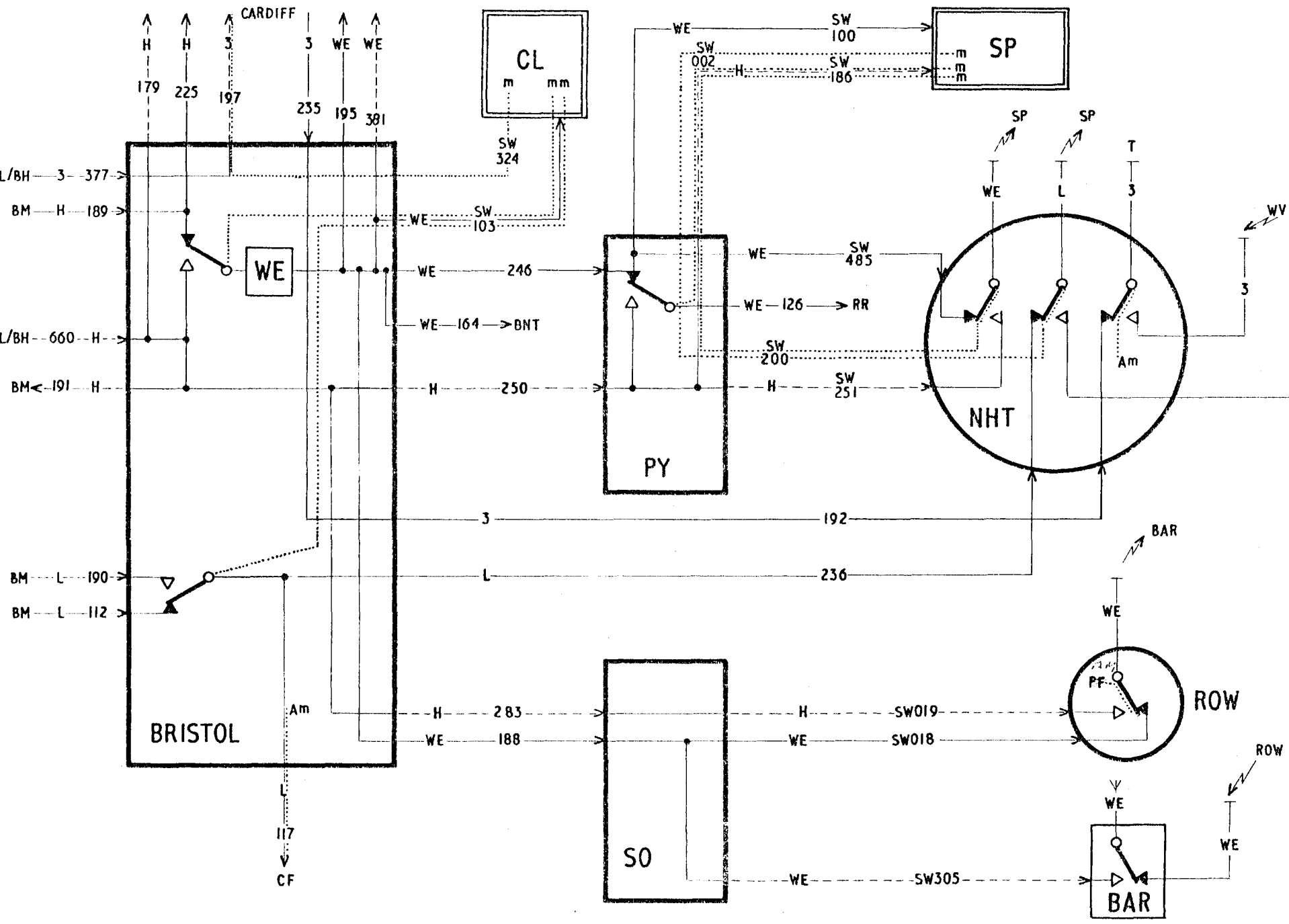
* INDICATES STATION EQUIPPED WITH TAPE REPRODUCERS FOR GENERATING TEST TRANSMISSIONS.

NETWORK ROUTINGS

PART ONE

SN2

UGH SWITCHING
WEST



NETWORK ROUTINGS

PART ONE

SS4

JULY 1966

	E	L	J	BEC 1		BEC 2	
				S	V	S	V
Llandiloes	LK9	LK9	LK9				
Llandiloes Lochgilthead	KS	KS	KS	LK9	LK9		
Londonderry	L	LD/TV					
Londonderry/TV	+DIV	+DIV	+DIV	L	+DIV		+ via GN & via LTS
<i>Loch Rannoch</i>		ROV	ROV				
Machynlleth	BY	BY	BY	BY	BY		
Manningtree				L	L		
MELDRUM	L	L	L	L	L		
MELVAIG	SKG	SKG	SKG	+RK	+RK		+ via GDY
Moel-y-Parc				+LLA	+LLA		+ via GOH
Moorside Edge	L	HM					
MORECAMBE BAY	HM	HM	HM	WRH	WRH		
Maryknoll *				DIV	DIV		
<i>Maddyknock More</i>						L	L
<i>Penryn</i>							
Newry	DIV	DIV	DIV	DIV	DIV		
Northampton	SC	SC	SC	SC	SC		
Northamptonshire							
NORTH HESSARY TOR	L	L	L	L	L/WV		
North Yorkshire							
Nottinghamshire							
Oban	L	L	L	+FW	+FW		+ via ARD
Okehampton Worcester	NHT	NHT	NHT	NHT	NHT		
ORKNEY	TM	TM	TM	TM	TM		
Oxford	SC	SC	SC	SC	SC		& also WE from WV via SW
	L &						

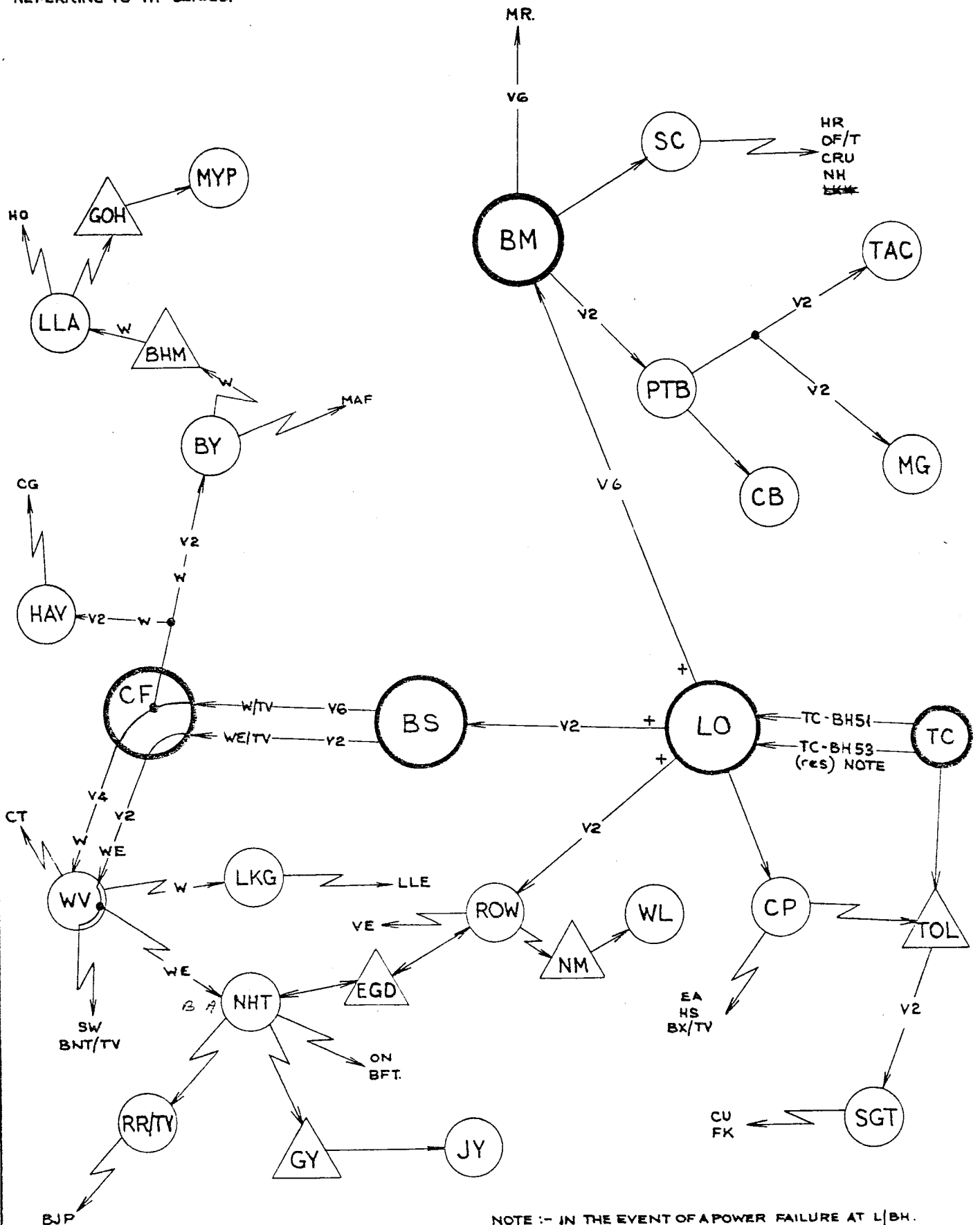
'L' indicates feed by an engineered link, either by line or radio

* Stations not yet in operation

PART ONE

B.B.C.4. VISION DISTRIBUTION - SOUTH.

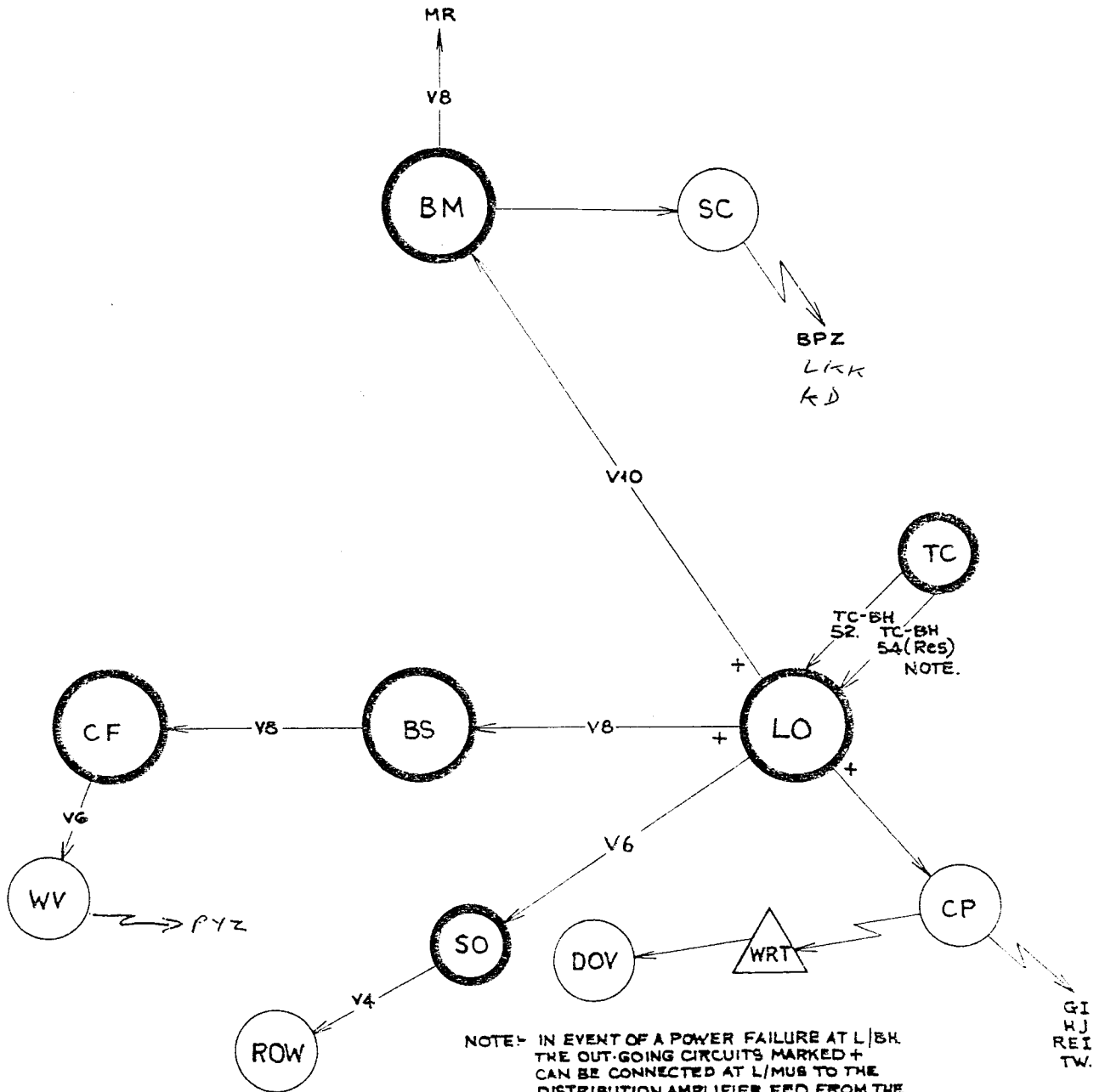
THE V NUMBERS SHOWN REFER TO P.O. MAIN CIRCUIT NUMBER. THE TAIL NUMBER MAY BE OBTAINED BY REFERRING TO 'TH' SERIES.



NOTE :- IN THE EVENT OF A POWER FAILURE AT L/BH. THE OUTGOING CIRCUITS MARKED + CAN BE CONNECTED AT L/MUS TO THE DISTRIBUTION AMPLIFIER FED FROM TC-BH 53.

B.B.C.2 VISION DISTRIBUTION - SOUTH

THE 'V' NUMBERS SHOWN REFER TO P.O. MAIN CIRCUIT NUMBERS. THE TAIL NUMBER MAY BE OBTAINED BY REFERRING TO 'TH' SERIES.



NETWORK ROUTINGS

PART ONE

TFI

ISSUE 3 6/70

POST OFFICE PROTECTION CHANNELS

Note, f:
Permanently
rented by BBC
reversible by
BE SWC

Note, e:
CE-BE block booked
by IPC each day
2030 - 0100
SAT
1700 - 0300

KEY

○ Denotes BBC premise with
access via PO Network
Switching Centre

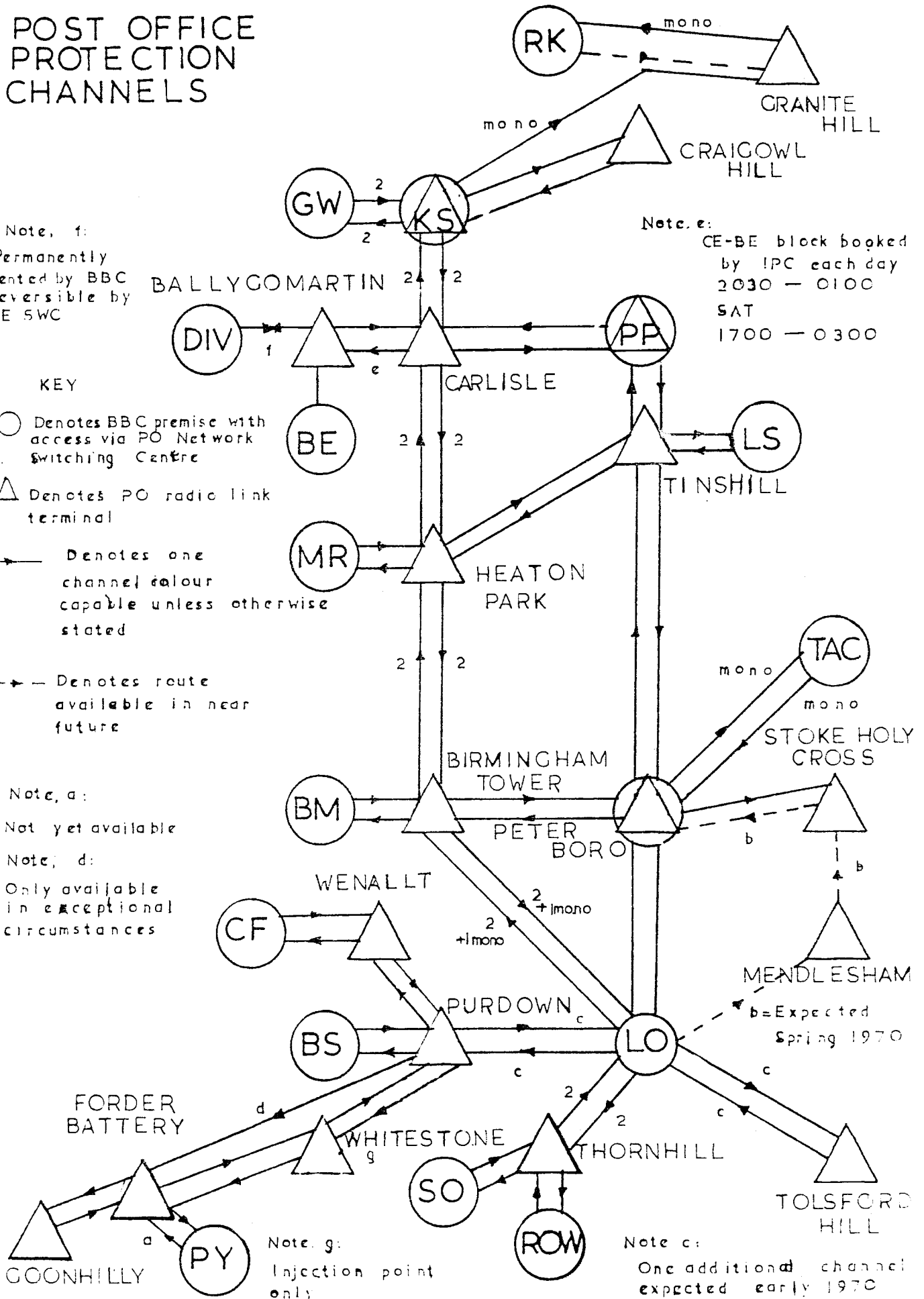
△ Denotes PO radio link
terminal

→ Denotes one
channel colour
capable unless otherwise
stated

→ Denotes route
available in near
future

Note, a:
Not yet available

Note, d:
Only available
in exceptional
circumstances



Note, g:
Injection point
only

Note, c:
One additional channel
expected early 1970

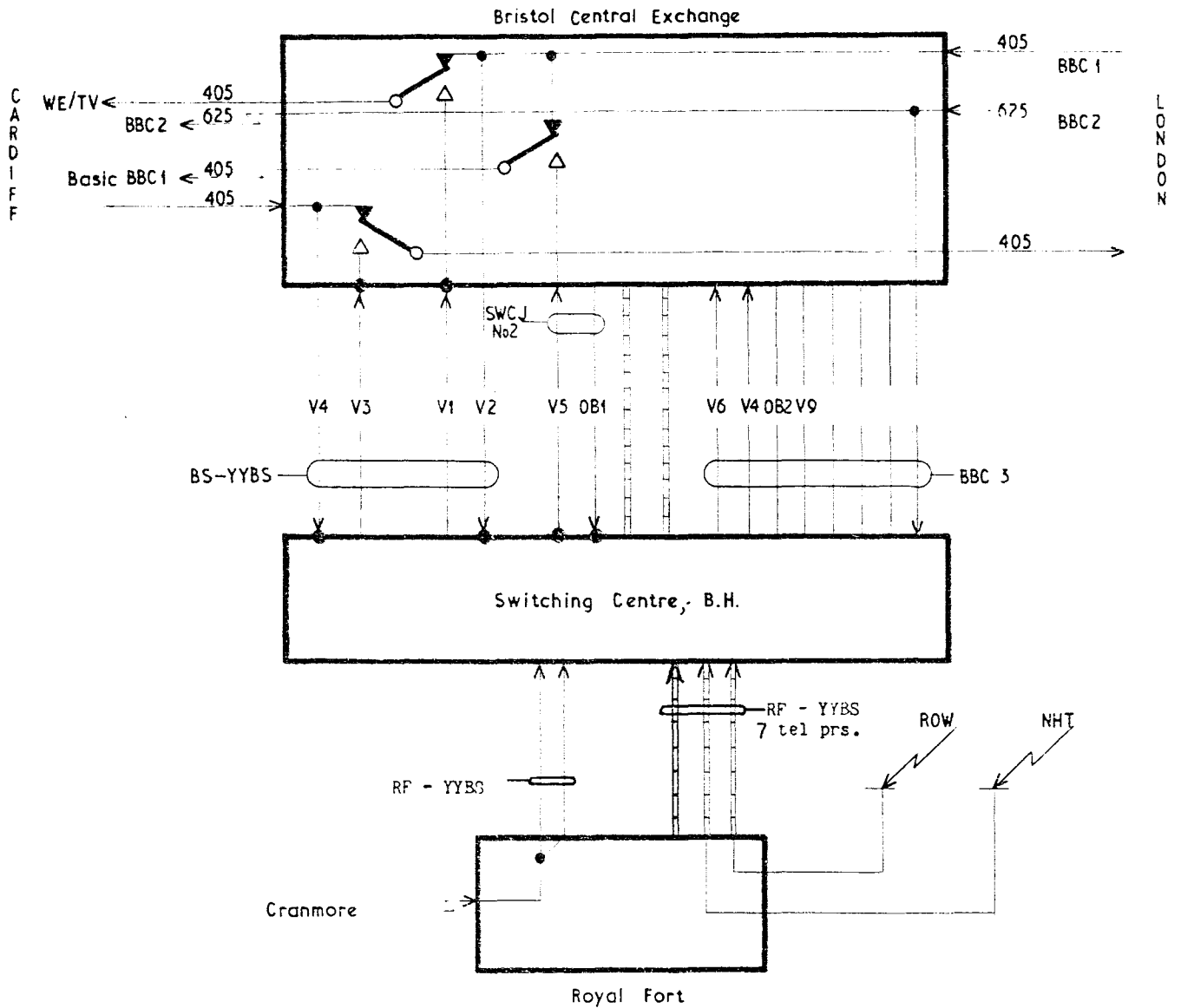
NETWORK ROUTINGS

TH 1

PART ONE

July 1966

LOCAL TELEVISION LINE NETWORK IN WEST REGION



----- Derived Carrier Channels on BS - YCBS Coaxials

<u>Terminals</u>	<u>Code</u>	<u>Route Mileage</u>	<u>Conductors</u>
Central Exchange - B.H. Bristol	BS - YCBS	1.145	2/0.375" CX + 2/40 lb SCR + 6/20 lb PCQ
Central Exchange - B.H. Bristol	SWCJ No 2	1.145	2/0.375" CX + 16/20 lb PCQ
Central Exchange - B.H. Bristol	BBC 3	1.235	8/0.375" CX + 64/20 lb
Royal Fort - B.H. Bristol	RF - YCBS	0.5	2/0.375" CX + 20/PCQ
Royal Fort - B.H. Bristol	RF - YCBS 7Pr.	0.5	7/20 lb.